

**Sealand  
Main Drain**





**Watercourse  
reference**  
**reference**

**Field Survey Photographs**



Photos of Sealand Main Drain, with thick margins of dense vegetation.

<p><b>Watercourse</b>  <u>reference</u>  <u>reference</u></p>	<p><b>Field Survey Photographs</b></p>	
<p><b>Broughton Brook</b></p>		
<p>Photo of Broughton Brook, fenced from the fields and the road, with dense vegetation along the banks.</p>		




<p><b>Watercourse</b> <b>reference</b> <b>reference</b></p>	<p><b>Field Survey Photographs</b></p>
<p><b>Chester Road Drain North</b></p>	



<b>Watercourse</b> <b>reference</b> <b>reference</b>	<b>Field Survey Photographs</b>
	Photos of Chester Road Drain North, cement lined where it is culverted under the road.




**Chester  
Road  
Tributary 1**





**Watercourse  
reference**  
**reference**

**Field Survey Photographs**



Photos of Chester Road Drain Tributary 1, with cement lined banks for part of it's length.



**Chester  
Road Drain  
South**





**Watercourse  
reference**  
**reference**

**Field Survey Photographs**



Photos of Chester Road Drain South, dry most of the length.





<b>Watercourse reference</b> <b>reference</b>	<b>Field Survey Photographs</b>	
<b>Chester Road Tributary 2</b>		
Photo of Chester Road Tributary 2, which was recorded as a dry ditch.		



<b>Watercourse reference</b> <b>reference</b>	Field Survey Photographs	
<b>Sandycroft drain</b>		
Photo of Sandycroft drain, which was recorded as a dry at the point of survey and unsuitable for either species.		



<p><b>Watercourse</b>  <u>reference</u>  <u>reference</u></p>	<p><b>Field Survey Photographs</b></p>	
<p><b>River Dee</b></p>		
<p>Photos of the River Dee where it lies within the Newbuild Infrastructure Boundary.</p>		



**Mancoat  
Drain and  
Tributary**





**Watercourse**  
**reference**  
**reference**

**Field Survey Photographs**





<b>Watercourse</b> <u>reference</u> <b>Re</b> <u>ference</u>	<b>Field Survey Photographs</b>
	Photos of the Mancoat Drain and Tributary. A section along the lane where it is narrow and densely vegetated, and other sections where it is wide and flat, and often poached.

**Willow Park  
Brook**





**Watercourse  
referenceRe  
ference**

**Field Survey Photographs**



Photos of Willow Park Brook, small and shallow and densely vegetated.



**New Inn  
Brook**





**Watercourse  
referenceRe  
ference**

**Field Survey Photographs**



Photos of New Inn Brook, narrow and mostly densely vegetated. Some section was culverted where it passed under the road.



Watercourse  
reference  
reference

Field Survey Photographs

Alltami  
Brook



Photos of Alltami Brook showing the wide channel with rocky substrate.



Watercourse  
reference  
reference

Field Survey Photographs

Wepre  
Brook  
sections A  
and B



Photos of Sections A and B of Wepre Brook, where it has a wide channel and a rocky substrate.



**Wepre  
Brook  
section C**





**Watercourse**  
**reference**  
**reference**

**Field Survey Photographs**






<b>Watercourse</b> <u>reference</u> <b>Re</b> <u>ference</u>	<b>Field Survey Photographs</b>
	Photos of Section C of Wepre Brook, where it is much narrower, with dense vegetation and earth banks.




**Wepre  
Brook  
Tributary 1**





Watercourse  
reference  
reference

Field Survey Photographs





**Watercourse**  
**reference**  
**reference**

**Field Survey Photographs**





<b>Watercourse</b> <u>reference</u> <b>Re</b> <u>ference</u>	<b>Field Survey Photographs</b>
	Photos of Wepre Brooke Tributary 1, <del>which was</del> <u>during Visit 1 and 2. Both sections were</u> dry <u>or held a very small amount of</u> <u>water.</u>



**Northop  
Brook**





**Watercourse**  
**reference**  
**reference**

**Field Survey Photographs**





<b>Watercourse</b> <b>reference</b> <b>reference</b>	Field Survey Photographs
	Photos of Northop Brook, showing the narrow channel and dense vegetation.




<p><b>Watercourse</b> <b>reference</b> <b>reference</b></p>	<p><b>Field Survey Photographs</b></p>	
<p><b>Northop Brook Tributary 2</b></p>		

<b>Watercourse</b> <b>reference</b> <b>reference</b>	<b>Field Survey Photographs</b>
	Photos of Northop Brook Tributary 2, which was largely dry, with small sections of wet channel.



**Nant y  
Fflint**



<b>Watercourse reference</b> <b>reference</b>	<b>Field Survey Photographs</b>	
		
<p>Photos of Nant-y-Fflint showing the rocky banks and dense woodland vegetation.</p>		



